























LEGEND

-  BOUNDARY - AIRPORT SITE
-  CODE 4E PAVEMENT
-  CODE 4C PAVEMENT
-  CODE B PAVEMENT
-  01 INDUSTRIAL AND COMMERCIAL PRECINCT
-  1a FREIGHT HUB - STAGE 1
-  02 TERMINAL PRECINCT / CARPARK
-  03 GENERAL AVIATION LOGISTICS PRECINCT
-  04 GENERAL AVIATION PRECINCT / LIGHT AVIATION HANGARS
-  05 AERONAUTICAL OPERATIONS PRECINCT
-  06 NEW DOMESTIC / INTERNATIONAL TERMINAL BUILDING / PRECINCT
-  07 AVGAS / JET REFUELLING FACILITIES
-  08 EXISTING TERMINAL BUILDING
-  09 EXISTING HANGARS AND 2 x HELIPADS
-  10 CODE 4C AIRCRAFT HANGAR OPPORTUNITY
-  11 NON DIRECTIONAL BEACON
-  12 MAIN ENTRY
-  13 RUNWAY (TODA 2520m x 45m) PCN 58
-  14 AIRCRAFT PARKING APRONS (1 x CODE 4E & 3 x CODE 4C)
-  15 AIRCRAFT PARKING APRON (4 x CODE 4C)
-  16 FUTURE COMMERCIAL PRECINCT
-  17 WEATHER STATION